

XLINKS' MOROCCO-UK POWER PROJECT

Special Category Land Plans

Document Number: 2.9

Document Reference: EN010164/APP/2.9

APFP Regulations: Reg 5(2)(i)(iv)

November 2024

Revision 01



XLINKS' MOROCCO – UK POWER PROJECT

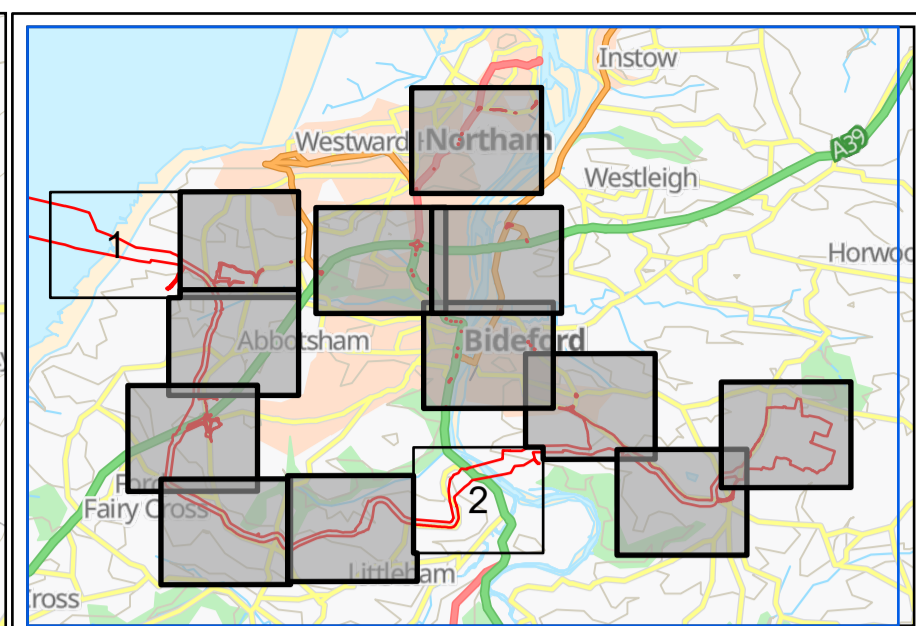
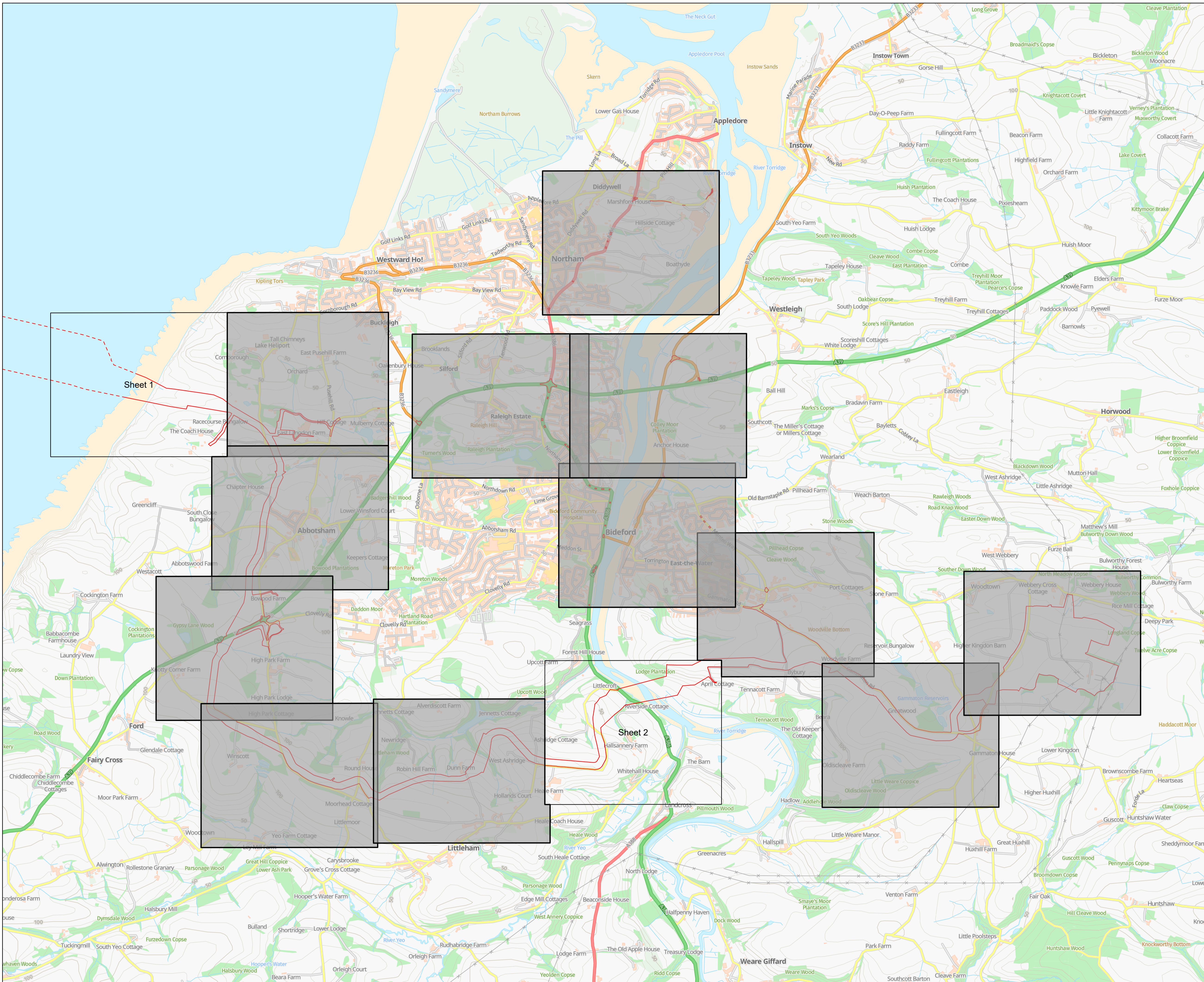
Document status					
Version	Purpose of document	Authored by	Reviewed by	Approved by	Review date
01	Application	Ardent	Xlinks 1 Ltd	Xlinks 1 Ltd	November 2024

Prepared by:

Ardent

Prepared for:

Xlinks 1 Ltd



Key

- Onshore Land sheets containing Special Category Land
- Onshore Land sheets not containing Special Category Land
- Offshore Order Limits
- Onshore Order Limits

Notes

- These plans should be read alongside other Application Documents, in particular, the Land Plans [EN010164/APP/2.2], Onshore Works Plans [EN010164/APP/2.3.1], the Book of Reference [EN010164/APP/4.3] and the Statement of Reasons [EN010164/APP/4.1]

- Do not scale from this drawing, use only printed dimensions

- All dimensions are in metres unless stated otherwise

- The Base mapping is based upon Ordnance Survey (OS) data. Reproduced from Ordnance Survey maps by permission of Ordnance Survey on behalf of the controller of His Majesty's Stationery Office (HMSO). © Crown Copyright Ordnance Survey 2024. Licence number 0100031673.

- © Copyright - You are permitted to use this data solely to enable you to respond to, or interact with, the organisation that provided you with the data. You are not permitted to copy, sub-licence, distribute or sell any of this data to third parties in any form without written consent of Xlinks 1 Limited

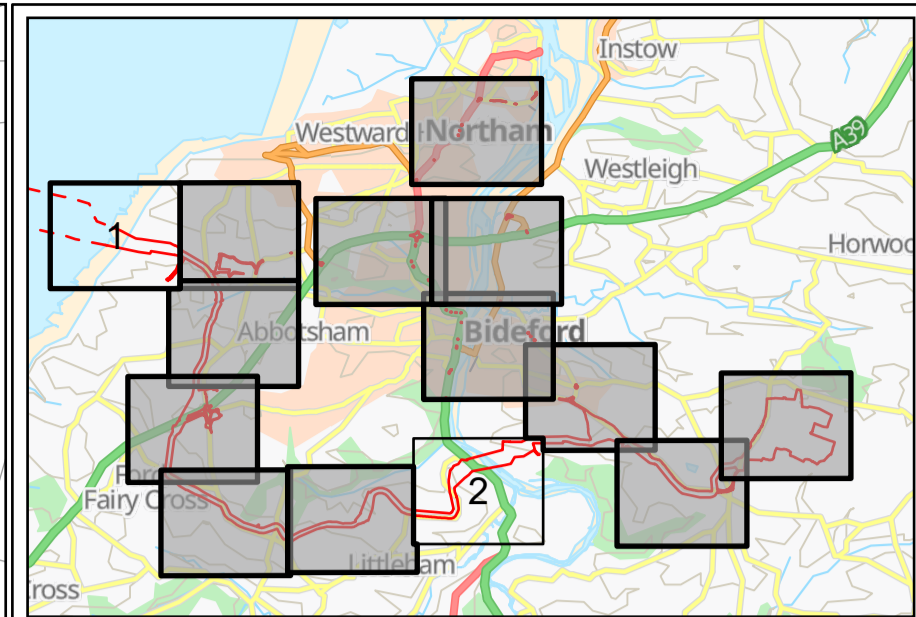
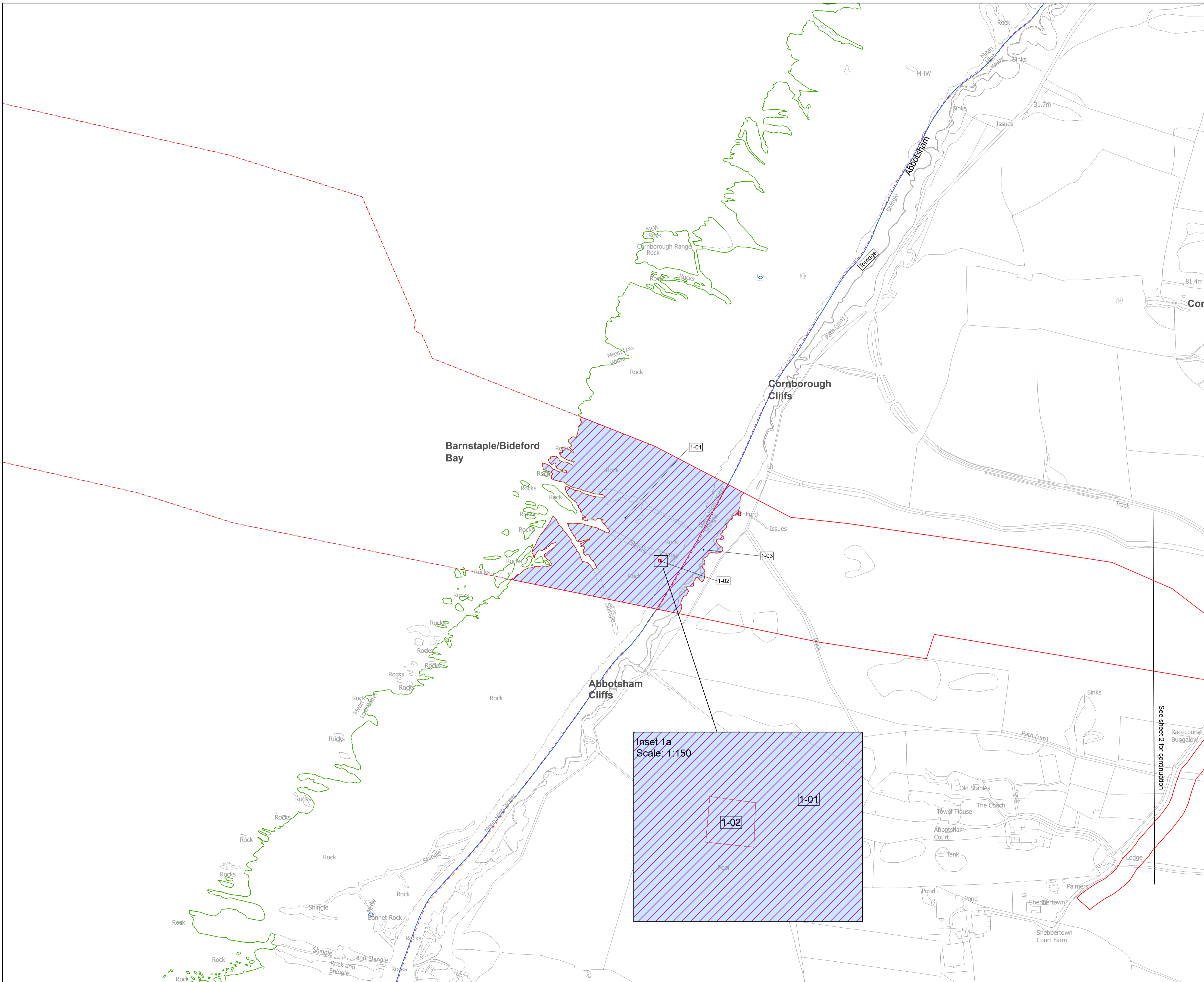
01	18/11/2024	FINAL	J.T	A.F	K.C	XLINKS 1 LTD
REV	DATE	DESCRIPTION	DRAWN	CHECKED	REVIEWED	APPROVED



Project: **XLINKS MOROCCO-UK POWER PROJECT**

Drawing Title: **DOCUMENT 2.9 SPECIAL CATEGORY LAND PLANS KEY PLAN**

Status	FINAL	Revision	01
Scale	1:17,000 @ A1	Date	18/11/2024
Spatial Reference System	British National Grid		
PINS Reference Number: EN010164 Infrastructure Planning (Applications: Prescribed Forms and Procedure) Regulations 2009, APP/4.3 Regulations 2009, APP/4.3			
Drawing reference	EN010164/APP/2.9		
This document is not to be used in whole or in part other than for the intended purpose and project for which it was prepared and provided.			



Key

- 1-01 Plot number
- Onshore Order Limits
- Offshore Order Limits
- Special Category Land - Open Space (Land subject to acquisition of permanent rights and restrictive covenants and to be used temporarily)
- Parish Boundaries
- District Boundaries

Notes

- These plans should be read alongside other Application Documents, in particular, the Land Plans [EN010164/APP/2.2], Onshore Works Plans [EN010164/APP/2.3.1], the Book of Reference [EN010164/APP/4.3] and the Statement of Reasons [EN010164/APP/4.1]
- Do not scale from this drawing, use only printed dimensions
- All dimensions are in metres unless stated otherwise
- The Base mapping is based upon Ordnance Survey (OS) data. Reproduced from Ordnance Survey maps by permission of Ordnance Survey on behalf of the controller of His Majesty's Stationery Office (HMSO). © Crown Copyright Ordnance Survey 2024. Licence number 0100031673.
- © Copyright - You are permitted to use this data solely to enable you to respond to, or interact with, the organisation that provided you with the data. You are not permitted to copy, sub-licence, distribute or sell any of this data to third parties in any form without written consent of Xlinks 1 Limited

01	18/11/2024	FINAL	J.T	A.F	K.C	XLINKS 1 LTD
REV	DATE	DESCRIPTION	DRAWN	CHECKED	REVIEWED	APPROVED

Client

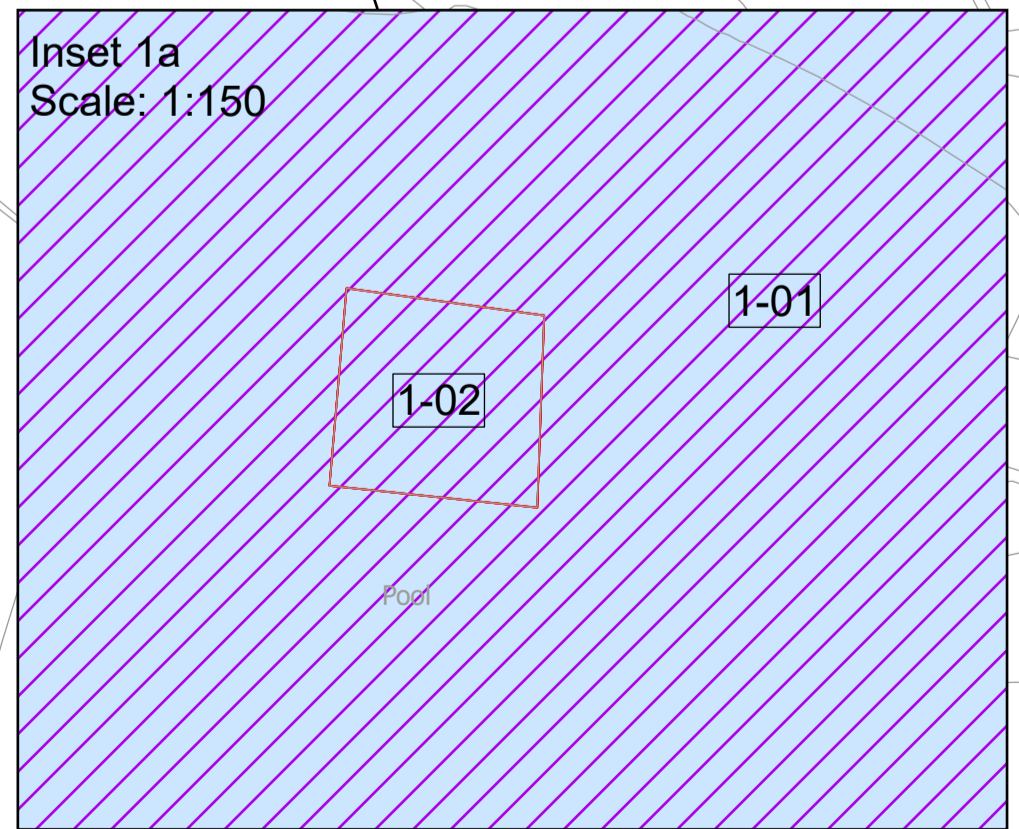
Designer

Project
XLINKS MOROCCO-UK POWER PROJECT

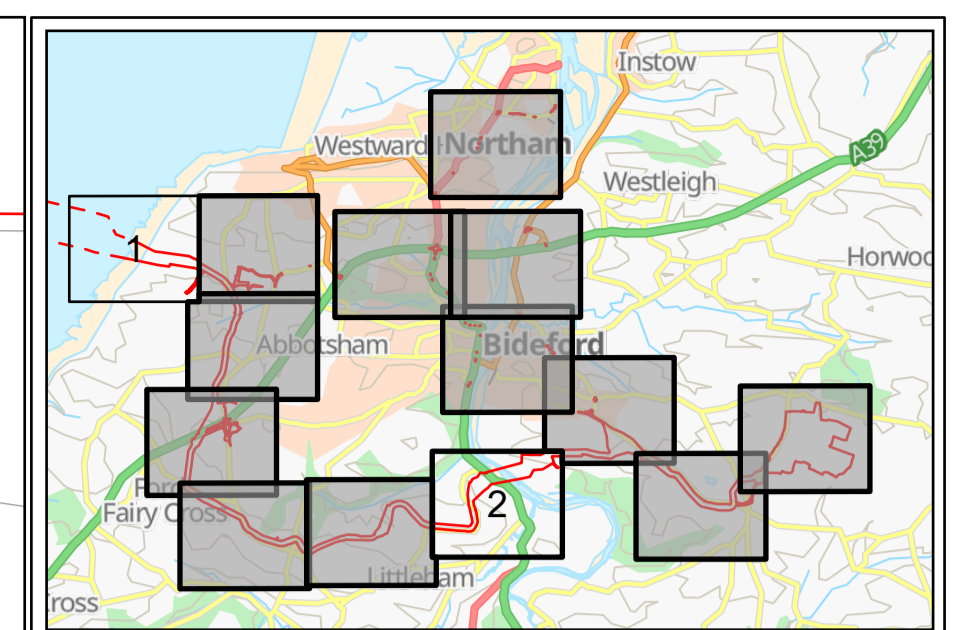
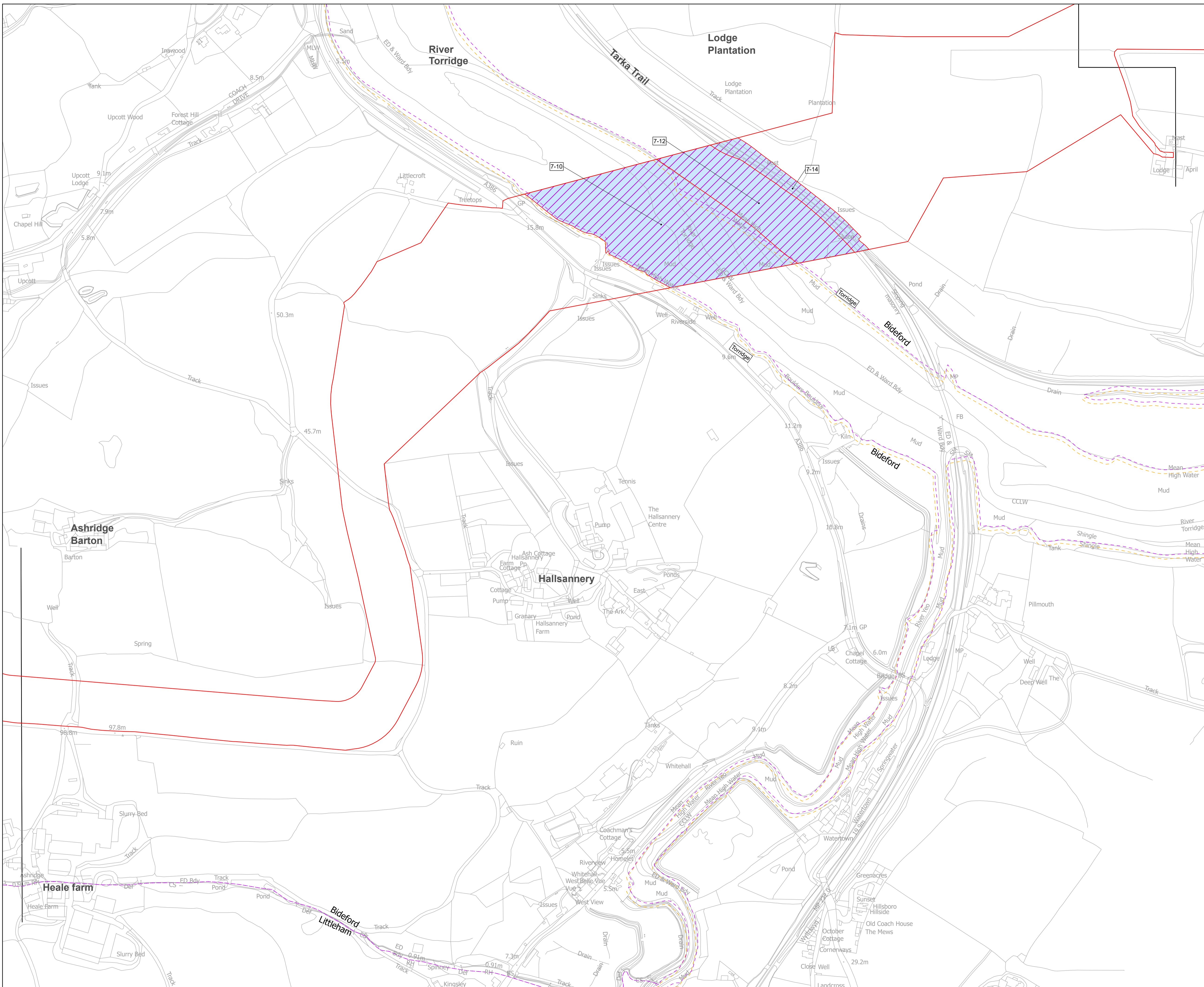
Drawing Title
DOCUMENT 2.9 SPECIAL CATEGORY LAND PLANS SHEET 1 OF 2 (CORRESPONDING TO DOCUMENT 2.2 LAND PLANS SHEET 1)

Status FINAL	Revision P01
Scale 1:2,500 @ A1	Date 18/11/2024
Spatial Reference System British National Grid	

PINS Reference Number: EN010164
 Infrastructure Planning (Applications: Prescribed Forms and Procedure) Regulations 2009, AIPF Regulations: 5(2)(iv)
 Drawing reference: EN010164/APP/2.9
 This document is not to be used in whole or in part other than for the intended purpose and project for which it was prepared and provided.



See sheet 2 for continuation



- Key**
- 1-01 Plot number
 - Onshore Order Limits
 - Special Category Land - Open Space (Land subject to acquisition of permanent rights and restrictive covenants and to be used temporarily)
 - Parish Boundaries
 - District Boundaries

Notes

- These plans should be read alongside other Application Documents, in particular, the Land Plans [EN010164/APP/2.2], Onshore Works Plans [EN010164/APP/2.3.1], the Book of Reference [EN010164/APP/4.3] and the Statement of Reasons [EN010164/APP/4.1]
- Do not scale from this drawing, use only printed dimensions
- All dimensions are in metres unless stated otherwise
- The Base mapping is based upon Ordnance Survey (OS) data. Reproduced from Ordnance Survey maps by permission of Ordnance Survey on behalf of the controller of His Majesty's Stationery Office (HMSO). © Crown Copyright Ordnance Survey 2024. Licence number 0100031673.
- © Copyright - You are permitted to use this data solely to enable you to respond to, or interact with, the organisation that provided you with the data. You are not permitted to copy, sub-licence, distribute or sell any of this data to third parties in any form without written consent of Xlinks 1 Limited

01	18/11/2024	FINAL	J.T	A.F	K.C	XLINKS 1 LTD
REV	DATE	DESCRIPTION	DRAWN	CHECKED	REVIEWED	APPROVED



Project: **XLINKS MOROCCO-UK POWER PROJECT**

Drawing Title: **DOCUMENT 2.9 SPECIAL CATEGORY LAND PLANS SHEET 2 OF 2 (CORRESPONDING TO DOCUMENT 2.2 LAND PLANS SHEET 7)**

Status	FINAL	Revision	P01
Scale	1:2,500 @ A1	Spatial Reference System	British National Grid

PINS Reference Number: EN010164
 Infrastructure Planning (Applications: Prescribed Forms and Procedure) Regulations 2009, AIPF Regulations: 5(2)(iv)
 Drawing reference: EN010164/APP/2.9
 This document is not to be used in whole or in part other than for the intended purpose and project for which it was prepared and provided.